

Towpath Trail – Stage 3 – Project Components

- 1- Holmden Avenue Crossing Component**
 - a. Trail location (two general location options shown)
 - b. Bridge?
 - c. At-grade Crossing?
 - d. Underpass?
- 2- Hillside Plateau Component**
 - a. At-grade trail on former roadbed?
 - b. Cantilevered structure above or below roadbed?

2E – Environmental Regeneration Zone

 - i. Slope stability and contouring
 - ii. Vegetative cover and invasive plant species issues
 - iii. Natural spring issue
 - iv. Buffer to industrial uses
- 3- Clark Neighborhood Gateway Component**
 - a. Trail location
 - b. Creation of minor trailhead
 - c. Trail connection to minor trailhead

3E – Environmental Regeneration Zone

 - i. Slope stability and contouring
 - ii. Vegetative cover and invasive plant species issues
- 4- Clark Field**

Trail Location (two general location options shown)

 - a. Along Clark Field Drive?
 - b. Along I-490 perimeter?
- 5- Valley View Bluff**
 - a. Crossing West 7th Street ramp of I-490
 - i. Bridge?
 - ii. At-grade?
 - b. Traversing bluff (two general location options shown)
 - i. Across top of bluff
 - ii. Follow eastern shelf
 - c. Delineation of trail into trailhead (Section 6)

5E – Environmental Regeneration Zone

 - i. Greening of bluff and slopes
- 6- Quigley Ave./West Third St. Trailhead Component**
 - a. Define trailhead footprint
 - b. Provide adequate parking








6E – Environmental Regeneration Zone

 - i. Explore eco-friendly construction materials and methods
 - ii. Greening of area
- 7- West Fourth Street Component**
 - a. Trail location
 - b. Creation of minor trailhead at Literary Avenue

7E – Environmental Regeneration Zone

 - i. Slope stability and contouring
 - ii. Vegetative cover and invasive plant species issues
 - iii. Wetlands issue
 - iv. Standing water on West Third – Drainage? Spring? Water main?



- | | |
|------------------------------------------------------------------------------------------------------------------------|------------------------------------------------------------------------------------------------------------------------|
|  Existing Towpath Trail |  Quigley Road Connector |
|  Proposed Towpath Trail Alignment |  Cuyahoga Valley Scenic Railroad |
|  Environmental Regeneration Zone |  Potential Neighborhood Connector |
|  Trailhead Location | |